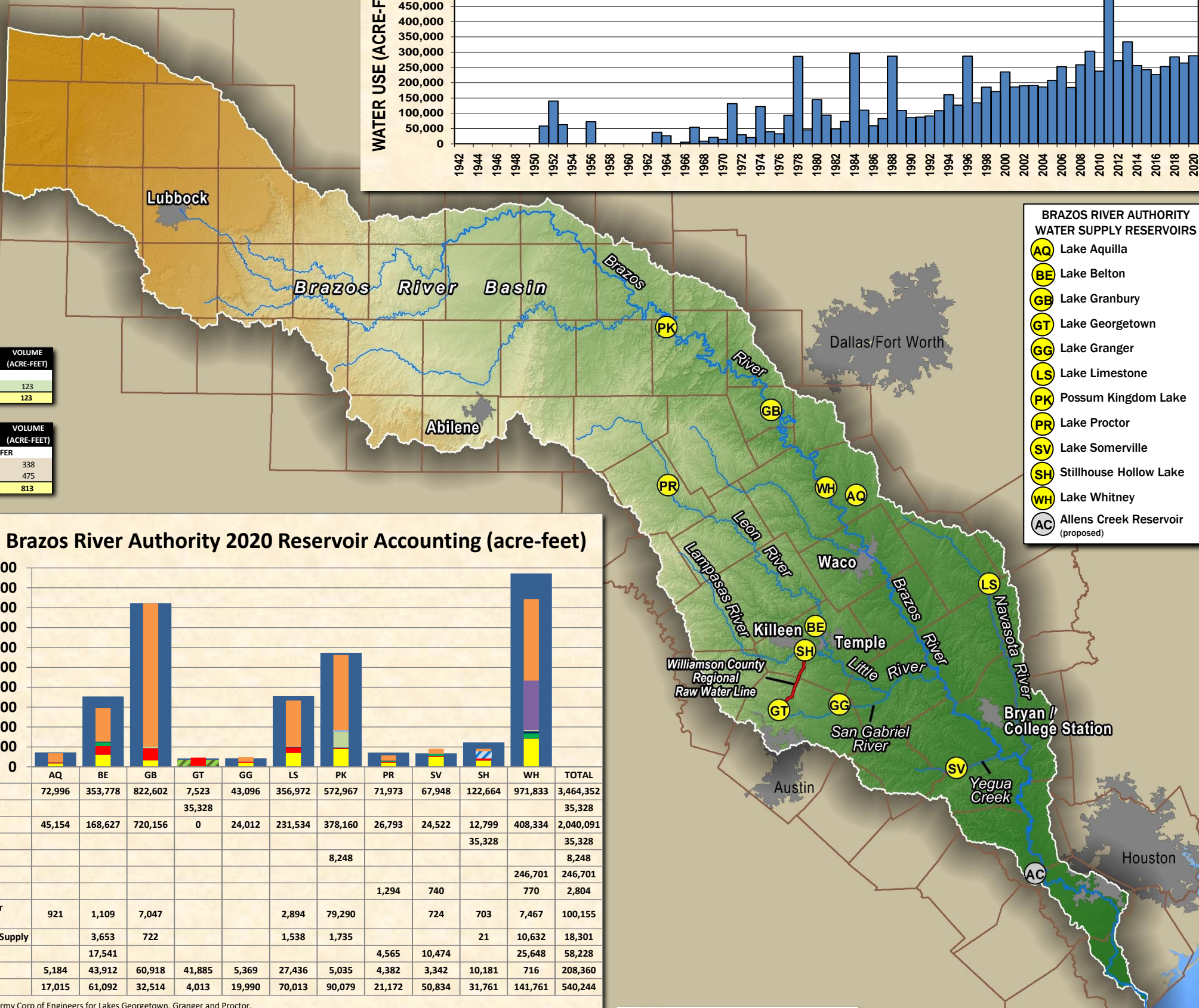
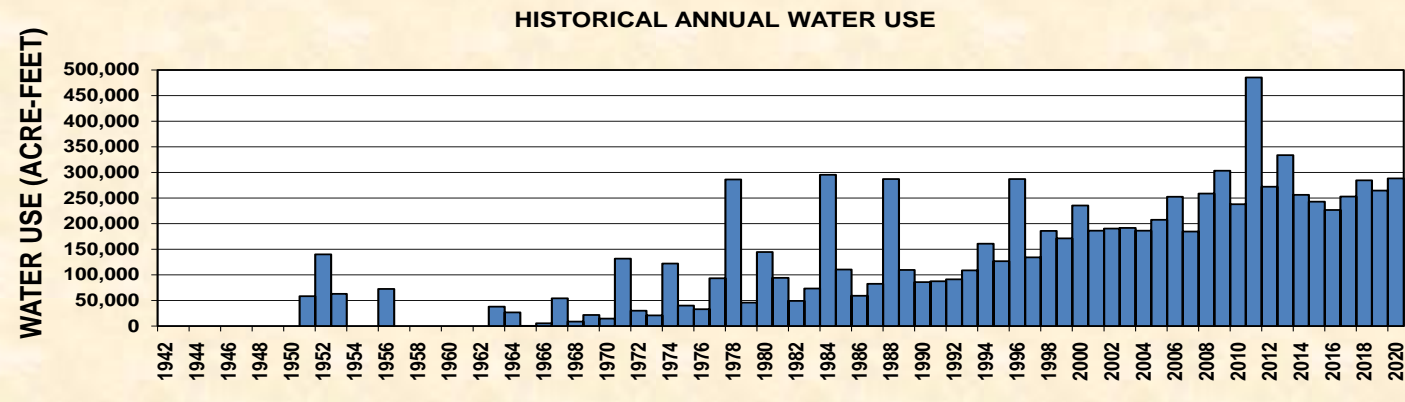
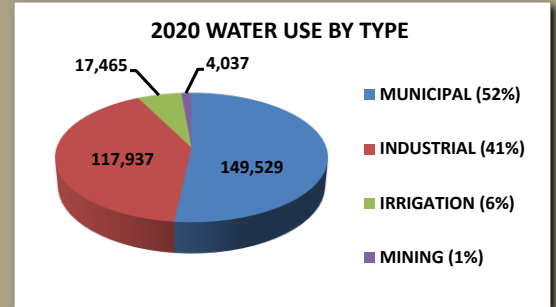




# Brazos River Authority 2020 Customer Water Use and Reservoir Accounting Summary

**2020 TOTAL WATER USE**  
288,968 Acre-Feet



Customer	VOLUME (ACRE-FEET)
POSSUM KINGDOM LAKE	
DOUBLE DIAMOND PROPERTIES, INC	620
HILL COUNTRY HARBOR, L.P.	249
POSSUM KINGDOM WSC	1,084
RANCH OWNER'S ASSOCIATION	43
SPORTSMAN'S WORLD MUD	171
TEXAS PARKS & WILDLIFE DEPT.	549
WEST CENTRAL BRAZOS PIPELINE	1,560
SUBTOTAL:	4,276

PARKER COUNTY SUD	492
SUGAR TREE, INC.	222
VULCAN CONST. MATERIALS, L.P.	970
SUBTOTAL:	1,684

ACTON MUNICIPAL UTILITY DIST.	14
BRAZOS REGIONAL PUBLIC UTILITY AGENCY	3,547
COUNTY OF SOMERVILLE	240
DECORDOVA BEND ESTATES OWNERS	235
GRANBURY RECREATIONAL ASSOC	37
GRANBURY, CITY OF	2,122
KING RANCH TURFGRASS, L.P.	252
LENMO INC.	2,322
LSF DEVELOPMENT CORP.	32
MONARCH UTILITIES I, L.P.	517
PECAN PLANTATION OWNER'S ASSOC	278
TXU - LUMINANT ELECTRIC COMPANY	49,133
WOLF HOLLOW SERVICES, LLC	1,656
SUBTOTAL:	60,385

DOUBLE DIAMOND PROPERTIES, INC	99
--------------------------------	----

WHITE BLUFF PROPERTY OWNERS ASSOC	414
-----------------------------------	-----

CALPINE BOSQUE ENERGY CENTER, LLC	3,341
DOW CHEMICAL COMPANY	15,352
GULF COAST WATER AUTHORITY	16,398
KING RANCH TURFGRASS, L.P.	411
LORENA, CITY OF	349
NRG TEXAS, LLC	3,509
RICHMOND, CITY OF	2,292
SUBTOTAL:	41,652

AQUILLA WATER SUPPLY DISTRICT	2,714
CLEBURNE, CITY OF	2,470
SUBTOTAL:	5,184

LAKE PROCTOR IRRIGATION AUTH.	1,618
UPPER LEON RIVER MUNICIPAL	2,647
SUBTOTAL:	4,265

LAKE PROCTOR IRRIGATION AUTH.	758
NORTH LEON RIVER IRRIGATION	3,807
SUBTOTAL:	4,565

439 WATER SUPPLY CORP.	538
BELL CO. WATER CONTROL & IMP.	34,912
BLUEBONNET WATER SUPPLY CORP.	2,805
CORYELL CITY WATER SUPPLY DIST	300
FORT GATES WSC	200
GATESVILLE, CITY OF	4,746
HARKER HEIGHTS, CITY OF	253
THE GROVE WATER SUPPLY CORP.	154
SUBTOTAL:	43,908

TEMPLE, CITY OF	6,674
WILDFLOWER COUNTRY CLUB, INC.	193
SUBTOTAL:	6,867

CENTRAL TEXAS WATER SUPPLY CORP.	4,887
JARRELL-SCHWERTNER WATER SUPPLY CORP.	55
KEMPNER WATER SUPPLY CORP.	2,924
LAMPASAS, CITY OF	1,665
SALADO WATER SUPPLY CORP.	650
SUBTOTAL:	10,181

BRUSHY CREEK MUD	3,361
GEORGETOWN, CITY OF	17,532
ROUND ROCK, CITY OF	20,992
SUBTOTAL:	41,885

EAST WILLIAMSON CO. REGIONAL WATER SYSTEM	5,369
---	-------

NRG TEXAS, LLC	9,835
SLC WATER SUPPLY	97
TXU - LUMINANT ELECTRIC COMPANY	17,366
SUBTOTAL:	27,298

WELLBORN SPECIAL UTILITY DIST.	1,418
--------------------------------	-------

BRENHAM, CITY OF	2,813
TOTAL	262,263

Customer	VOLUME (ACRE-FEET)
POSSUM KINGDOM LAKE	
BR AT POSSUM KINGDOM, LTD	2
HILL COUNTRY HARBOR OWNER'S ASSOCIATION, INC	500
LAKESHORE HOME OWNERS	1.4
WACO BEND RANCH, LTD	11
LAKESIDE LOCAL USE	245
SUBTOTAL:	759

HORSESHOE BEND GOLF & CLUB	51
----------------------------	----

LENMO INC.	176
LAKESIDE LOCAL USE	355
THOMAS BROS GRASS, LLC	2.4
SUBTOTAL:	533

BRAZOS VALLEY GRASS, INC.	202
EOG RESOURCES INC. WESTERN DIV	2
INGRAM CONCRETE, LLC	146
LOWELL UNDERWOOD	16
RRH FARM AND RANCH, LLC	256
SUBTOTAL:	622

WHITE BLUFF PROPERTY OWNERS ASSOC	296
LAKESIDE LOCAL USE	6
SUBTOTAL:	302

3-D FARMS	310
JAMES K. BOYD	12
BRAZOS FARMS LTD., INC.	5
CODY MILLER	91
CREEKSIDE NURSERY, LLC	49
GULF COAST WATER AUTHORITY	863
HAWKWOOD ENERGY OPERATING, LLC	541
HORIZON TURF GRASS, INC.	418
KNIFE RIVER CORP.	191
NEUHAUS TRUSTS PARTNERSHIP	133
MARECEK LAND & CATTLE, LLC	791
MONARCH MOUNTAIN MINERALS AND AGGREGATES	401
TREADSTONE ENERGY PARTNERS OPERATING, LLC	435
SUBTOTAL:	4,240

ROD LITKE	1
SEARS BROTHERS	116
SUBTOTAL:	117

NORTH LEON RIVER IRRIGATION	914
-----------------------------	-----

LAKESIDE LOCAL USE	4
--------------------	---

ALCOA USA CORP.	1,563
CURRY FARMS	86
DEAN P. MIKESKA	73
JIMMY CALLAHAN	50
KACIR WHEELER, LLC	5
SUBTOTAL:	1,777

CSA CONSTRUCTION, INC.	0.04
------------------------	------

THOMAS LOVELACE	21
-----------------	----

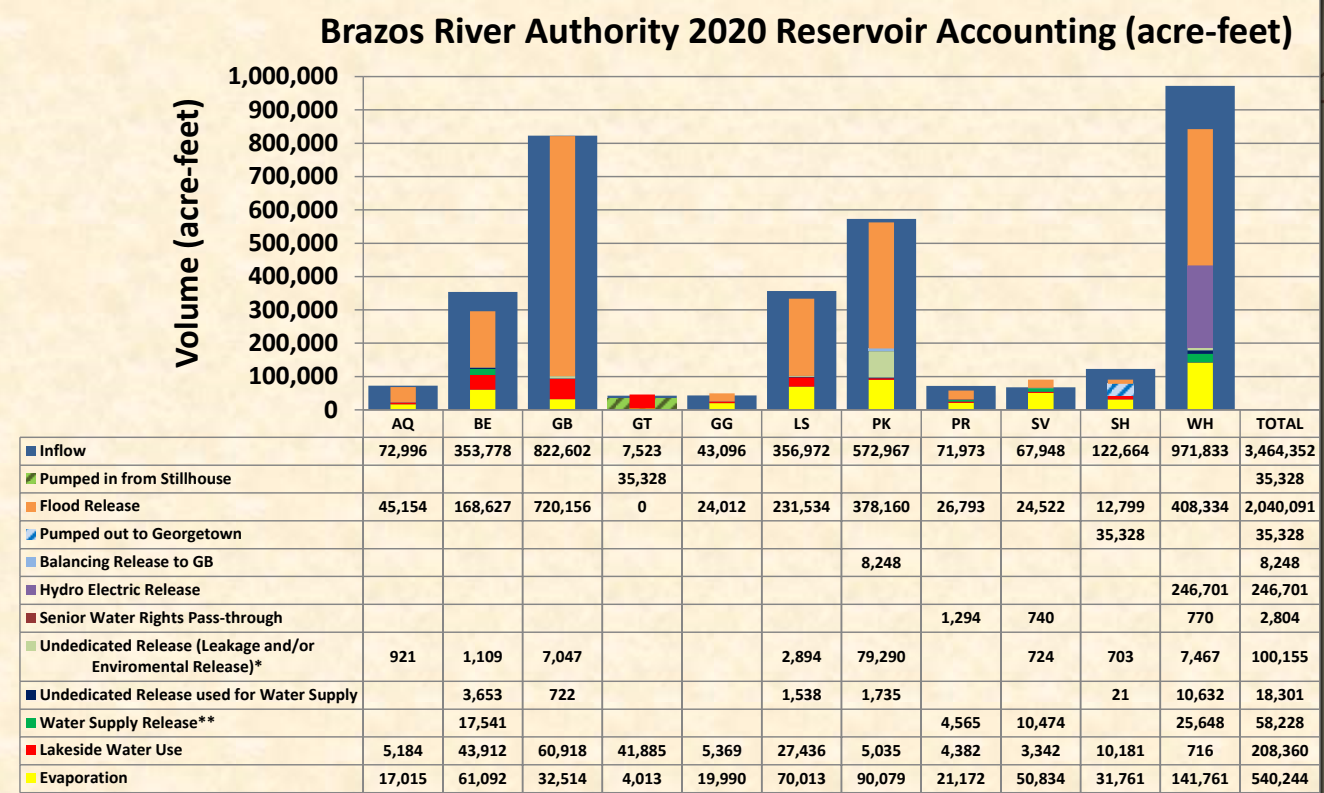
LAKESIDE LOCAL USE	98
XTO ENERGY, INC	40
SUBTOTAL:	138

HAWKWOOD ENERGY OPERATING, LLC	120
--------------------------------	-----

TEXAS AMERICAN RESOURCES COMPANY	529
TOTAL	10,127

BRAZOS RIVER BELOW LAKE WHITNEY	
RICHMOND, CITY OF	123
TOTAL	123

BRAZOS - COLORADO INTERBASIN TRANSFER	
LIBERTY HILL, CITY OF	338
ROUND ROCK, CITY OF	475
TOTAL	813



\* Leakage has not been quantified by the US Army Corp of Engineers for Lakes Georgetown, Granger and Proctor.  
 \*\*12,500 acre-feet of the 17,541 acre-feet of water released for water supply from Lake Belton was for the City of Temple under its own water right. Therefore, this 12,500 acre-feet is not reflected in BRA's water use total for 2020.  
 \*\*\*15,642 acre-feet of water used under NRG's BRA contract was pumped at their downstream pumping point near the City of Richmond under the BRA's Excess Flows permit. Since water pumped under the Excess Flows permit is run-of-river water and not released from any of the BRA system reservoirs, it is not reflected in this reservoir accounting.  
 NOTE: [Lakeside Water Use (208,361 acre-feet) + Undedicated Release used for Water Supply (18,301 acre-feet) - Temple water right (12,500 acre-feet) + Excess Flows (15,642 acre-feet) + Water use from the Colorado Basin (813 acre-feet) + Water Used under System Operations Permit (123 acre-feet) = Total 2020 BRA Water Use (288,968 acre-feet)]

