



Brazos River Authority 2021 Customer Water Use and Reservoir Accounting Summary

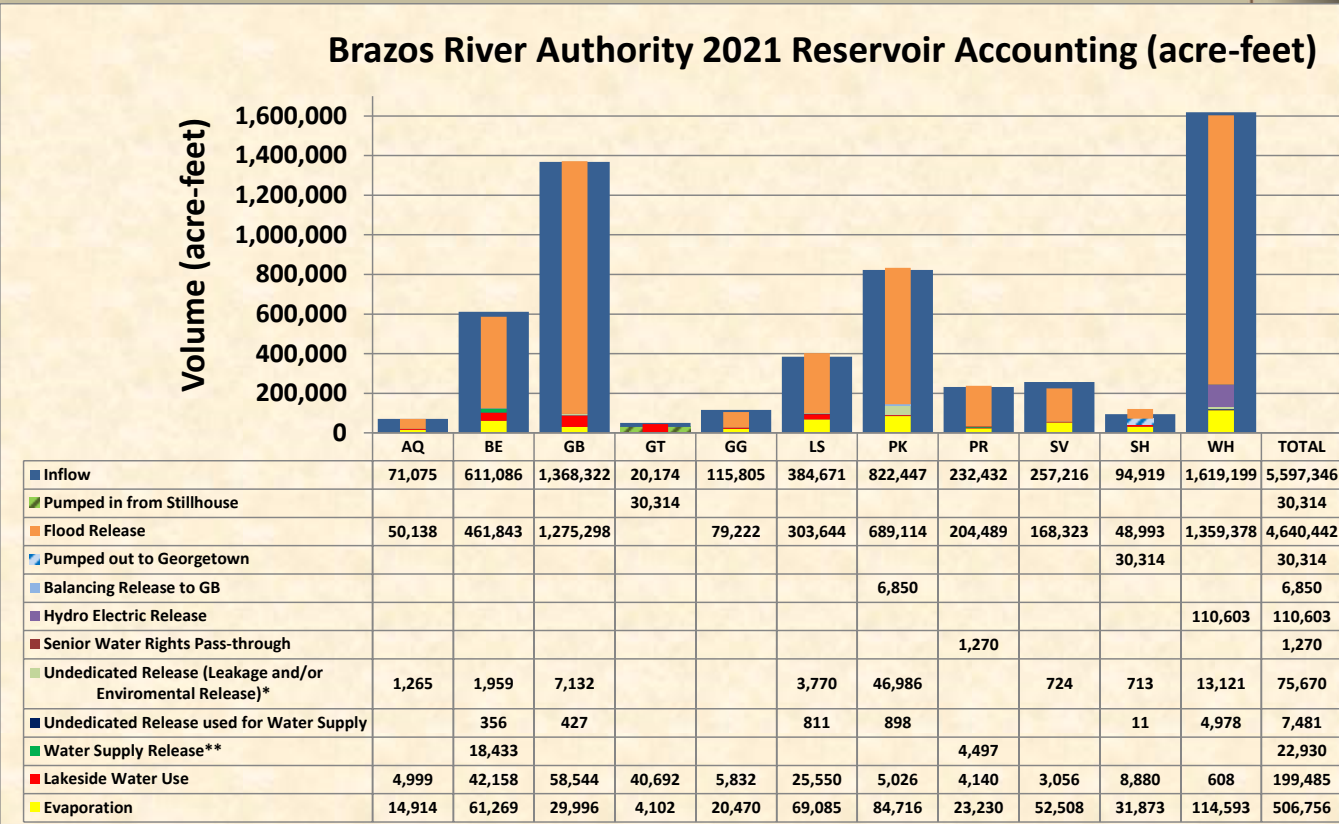
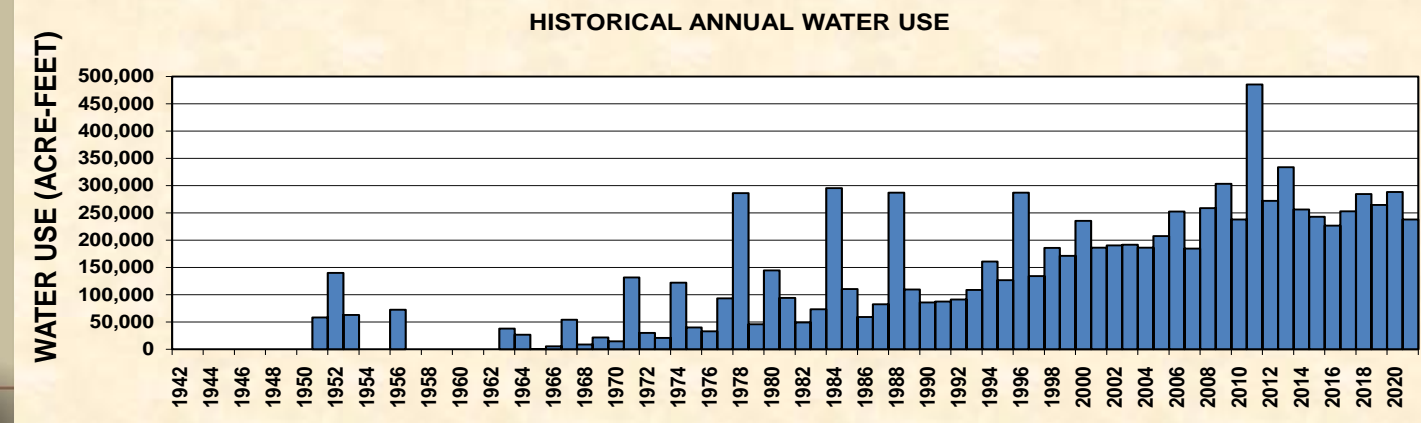
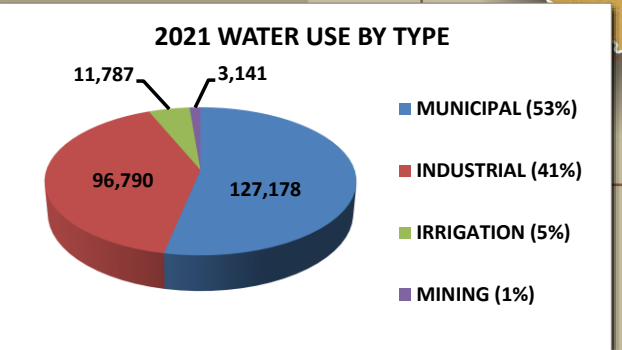
2021 TOTAL WATER USE
238,896 Acre-Feet

2021 WATER USE BY FIRM CUSTOMERS FROM RESERVOIR WATER RIGHTS	VOLUME (ACRE-FEET)
POSSUM KINGDOM LAKE	
DOUBLE DIAMOND PROPERTIES, INC.	583
POSSUM KINGDOM WSC	992
RANCH OWNER'S ASSOCIATION	232
SPORTSMAN'S WORLD MUD	168
TEXAS PARKS & WILDLIFE DEPT.	872
WEST CENTRAL BRAZOS PIPELINE	1,605
SUBTOTAL:	4,452
BRAZOS RIVER BELOW POSSUM KINGDOM LAKE	
PARKER COUNTY SUD	263
SUGAR TREE, INC.	59
VULCAN CONST. MATERIALS, L.P.	576
SUBTOTAL:	898
LAKE GRANBURY	
ACTON MUNICIPAL UTILITY DIST.	12
BRAZOS REGIONAL PUBLIC UTILITY AGENCY	2,321
COUNTY OF SOMERVELL	152
DECORDOVA BEND ESTATES OWNERS	138
GRANBURY RECREATIONAL ASSOC.	28
GRANBURY, CITY OF	2,314
KING RANCH TURFGRASS, L.P.	68
LAKES AT TIMBER COVE POA, INC.	64
LENMO INC.	2,028
MONARCH UTILITIES I, L.P.	492
PECAN PLANTATION OWNER'S ASSOC.	150
TXU - LUMINANT ELECTRIC COMPANY	48,584
WOLF HOLLOW SERVICES, LLC	1,825
SUBTOTAL:	58,176
BRAZOS RIVER BELOW LAKE GRANBURY	
DOUBLE DIAMOND PROPERTIES, INC.	58
LAKE WHITNEY	
WHITE BLUFF PROPERTY OWNERS ASSOC.	375
BRAZOS RIVER BELOW LAKE WHITNEY	
CALPINE BOSQUE ENERGY CENTER, LLC	2,166
LORENA, CITY OF	165
RICHMOND, CITY OF	1,408
SUBTOTAL:	3,739
LAKE AQUILLA	
AQUILLA WATER SUPPLY DISTRICT	3,091
CLEBURNE, CITY OF	1,908
SUBTOTAL:	4,999
LAKE PROCTOR	
LAKE PROCTOR IRRIGATION AUTH.	1,166
UPPER LEON RIVER MWD	2,746
SUBTOTAL:	3,912
LEON RIVER BELOW LAKE PROCTOR	
LAKE PROCTOR IRRIGATION AUTH.	601
NORTH LEON RIVER IRRIGATION CORP.	2,909
SUBTOTAL:	3,510
LAKE BELTON	
439 WATER SUPPLY CORP.	374
BELL CO. WATER CONTROL & IMP.	33,772
BLUEBONNET WATER SUPPLY CORP.	2,766
CORYELL CITY WATER SUPPLY DIST.	300
FORT GATES WSC	221
GATESVILLE, CITY OF	4,581
THE GROVE WATER SUPPLY CORP.	141
SUBTOTAL:	42,155
LEON RIVER BELOW LAKE BELTON	
TEMPLE, CITY OF	6,043
WILDFLOWER COUNTRY CLUB, INC.	104
SUBTOTAL:	6,147
LAKE STILLHOUSE HOLLOW	
CENTRAL TEXAS WATER SUPPLY CORP.	3,439
JARRELL-SCHWERTNER WATER SUPPLY CORP.	56
KEMPNER WATER SUPPLY CORP.	2,643
LAMPASAS, CITY OF	1,600
SALADO WATER SUPPLY CORP.	652
SUBTOTAL:	8,390
LAKE GEORGETOWN	
BRUSHY CREEK MUD	3,294
GEORGETOWN, CITY OF	18,327
ROUND ROCK, CITY OF	19,071
SUBTOTAL:	40,692
LAKE GRANGER	
EAST WILLIAMSON CO. REGIONAL WATER SYSTEM	5,832
LAKE LIMESTONE	
NRG TEXAS, LLC	8,974
SLC WATER SUPPLY	90
LUMINANT GENERATION COMPANY	16,385
SUBTOTAL:	25,449
NAVASOTA RIVER BELOW LAKE LIMESTONE	
WELLBORN SPECIAL UTILITY DIST.	755
LAKE SOMERVILLE	
BRENHAM, CITY OF	2,781
TOTAL	212,320

2021 WATER USE BY INTERRUPTIBLE AND LAKESIDE LOCAL CUSTOMERS FROM RESERVOIR WATER RIGHTS	VOLUME (ACRE-FEET)
POSSUM KINGDOM LAKE	
HILL COUNTRY HARBOR OWNER'S ASSOC, INC.	317
LAKESHORE HOME OWNERS	0.5
LAKESIDE LOCAL USE	242
TRIPLE R RANCH	1
WACO BEND RANCH, LTD	15
SUBTOTAL:	575
LAKE GRANBURY	
LAKESIDE LOCAL USE	361
THOMAS BROS GRASS, LLC	7
SUBTOTAL:	368
BRAZOS RIVER BELOW LAKE GRANBURY	
BRAZOS VALLEY GRASS, INC.	159
INGRAM CONCRETE, LLC	109
LOWELL UNDERWOOD	4
RCB VENTURES dba TRI-TEX GRASS	123
SUBTOTAL:	395
LAKE WHITNEY	
WHITE BLUFF PROPERTY OWNER'S ASSOC.	230
LAKESIDE LOCAL USE	3
SUBTOTAL:	233
BRAZOS RIVER BELOW LAKE WHITNEY	
3-D FARMS	50
JAMES K. BOYD	11
CODY MILLER	39
CREEKSIDE NURSERY, LLC	58
HAWKWOOD ENERGY OPERATING, LLC	78
HORIZON TURF GRASS, INC.	109
KNIFE RIVER CORP.	20
NEUHAUS TRUSTS PARTNERSHIP	130
MONARCH MOUNTAIN MINERALS AND AGGREGATES	262
TREADSTONE ENERGY PARTNERS OPERATING, LLC	482
SUBTOTAL:	1,239
LAKE PROCTOR	
ROBERT P. STEPHENS	132
SEARS BROTHERS	96
SUBTOTAL:	228
LEON RIVER BELOW LAKE PROCTOR	
NORTH LEON RIVER IRRIGATION CORP.	987
LAKE BELTON	
LAKESIDE LOCAL USE	3
LITTLE RIVER BELOW LAKE BELTON	
FLORENCE (DEAN P.) MIKESKA	75
VALHALLA CATTLE CO.	12
SUBTOTAL:	87
LAKE STILLHOUSE HOLLOW	
CENTRAL TEXAS WATER SUPPLY CORP.	490
LAMPASAS RIVER BELOW STILLHOUSE HOLLOW	
THOMAS LOVELACE	11
LAKE LIMESTONE	
LAKESIDE LOCAL USE	102
NAVASOTA RIVER BELOW LAKE LIMESTONE	
APACHE CORP.	56
LAKE SOMERVILLE	
GEOSOUTHERN II, LLC	45
IRONROC ENERGY PARTNERS, LLC	230
SUBTOTAL:	275
TOTAL	5,049

2021 WATER USE FROM THE COLORADO BASIN	VOLUME (ACRE-FEET)
BRAZOS - COLORADO INTERBASIN TRANSFER	
LIBERTY HILL, CITY OF	334
ROUND ROCK, CITY OF	552
TOTAL	886

2021 WATER USE FROM THE SYSTEM OPERATION PERMIT	VOLUME (ACRE-FEET)
BRAZOS RIVER BELOW POSSUM KINGDOM LAKE	
PARKER COUNTY SUD	165
SUGAR TREE, INC.	44
VULCAN CONST. MATERIALS, L.P.	192
SUBTOTAL:	401
BRAZOS RIVER BELOW LAKE GRANBURY	
BRAZOS VALLEY GRASS, INC.	15
DOUBLE DIAMOND PROPERTIES, INC.	6
INGRAM CONCRETE, LLC	22
RCB VENTURES dba TRI-TEX GRASS	83
SUBTOTAL:	126
BRAZOS RIVER BELOW LAKE WHITNEY	
3-D FARMS	43
JAMES K. BOYD	1
CODY MILLER	8
CALPINE BOSQUE ENERGY CENTER, LLC	1,129
CREEKSIDE NURSERY, LLC	3
HAWKWOOD ENERGY OPERATING, LLC	72
LORENA, CITY OF	105
NEUHAUS TRUSTS PARTNERSHIP	70
NRG TEXAS, LLC	11,848
RICHMOND, CITY OF	707
TREADSTONE ENERGY PARTNERS OPERATING, LLC	309
SUBTOTAL:	14,295
LITTLE RIVER BELOW LAKE BELTON	
FLORENCE (DEAN P.) MIKESKA	58
WILDFLOWER COUNTRY CLUB, INC.	52
SUBTOTAL:	110
NAVASOTA RIVER BELOW LAKE LIMESTONE	
WELLBORN SUD	691
TOTAL	15,623



* Leakage has not been quantified by the US Army Corp of Engineers for Lakes Georgetown, Granger and Proctor.
 **12,500 acre-feet of the 18,432 acre-feet of water released for water supply from Lake Belton was for the City of Temple under its own water right. Therefore, this 12,500 acre-feet is not reflected in BRA's water use total for 2021.
 ***5,018 acre-feet of water used under NRG's BRA contract was pumped at their downstream pumping point near the City of Richmond under the BRA's Excess Flows permit. Since water pumped under the Excess Flows permit is run-of-river water and not released from any of the BRA system reservoirs, it is not reflected in this reservoir accounting.
 NOTE: [Lakeside Water Use (199,485 acre-feet) + Water Supply Release (22,930 acre-feet) + Undedicated Release used for Water Supply (7,481 acre-feet) - Temple water right (12,500 acre-feet) + Excess Flows (5,018 acre-feet) + Water use from the Colorado Basin (886 acre-feet) + Water Used under System Operations Permit (15,623 acre-feet) = Total 2021 BRA Water Use (238,896 acre-feet)]

- BRAZOS RIVER AUTHORITY WATER SUPPLY RESERVOIRS**
- AQ Lake Aquilla
 - BE Lake Belton
 - GB Lake Granbury
 - GT Lake Georgetown
 - GG Lake Granger
 - LS Lake Limestone
 - PK Possum Kingdom Lake
 - PR Lake Proctor
 - SV Lake Somerville
 - SH Stillhouse Hollow Lake
 - WH Lake Whitney
 - AC Allens Creek Reservoir (proposed)

