

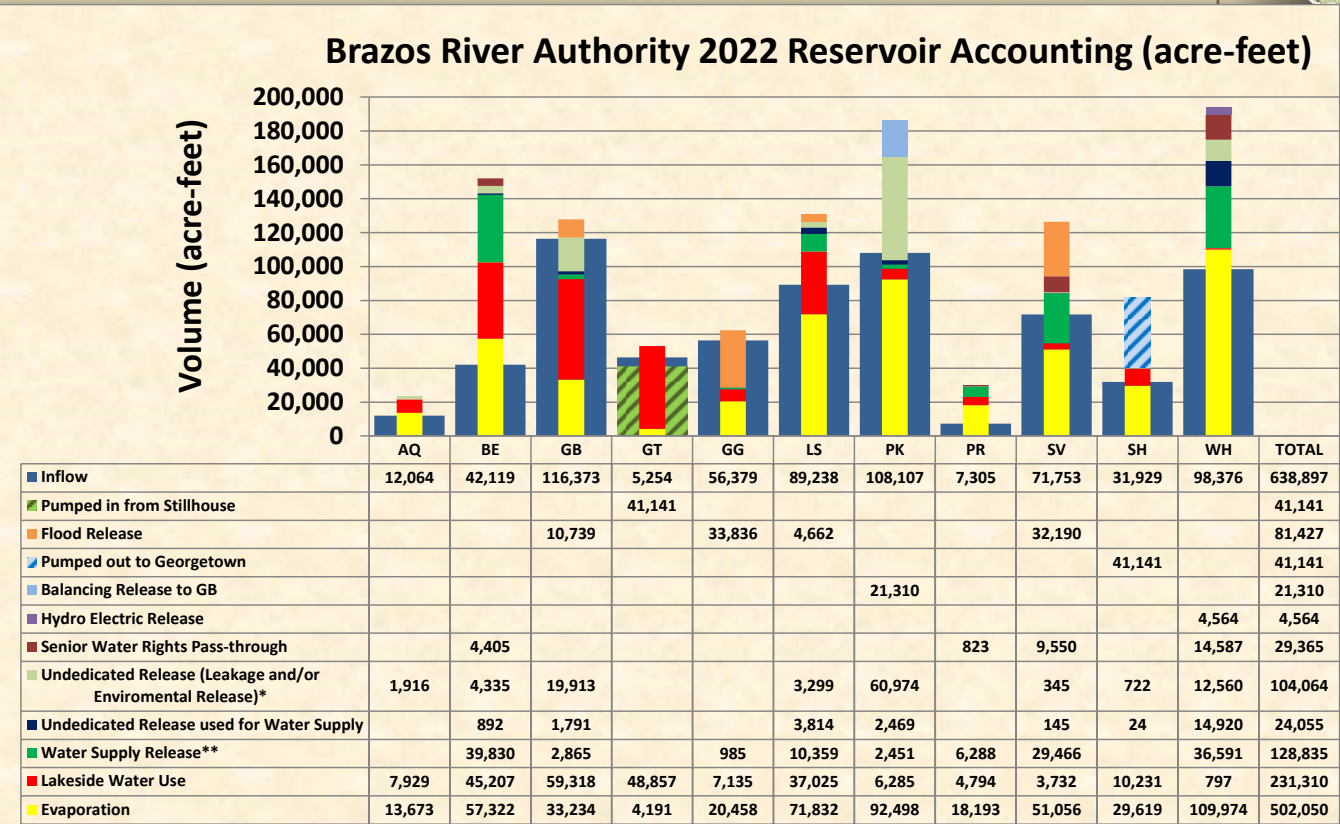
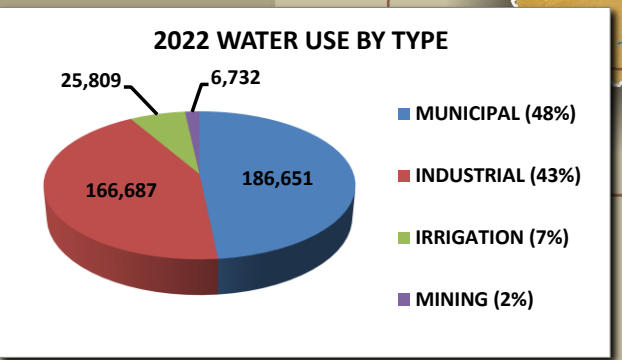
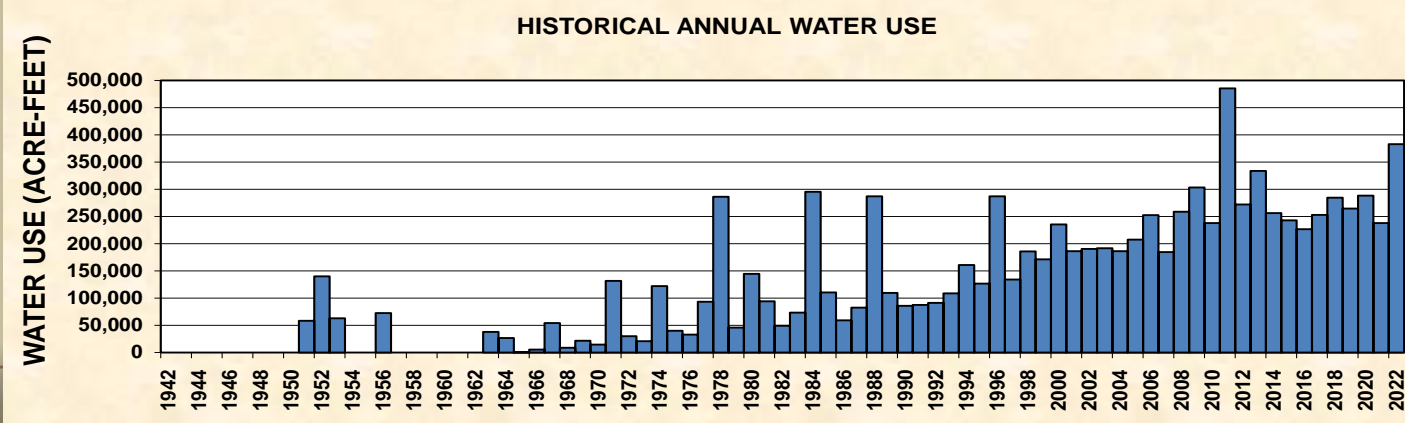
# 2022 Customer Water Use and Reservoir Accounting Summary

2022 WATER USE BY FIRM CUSTOMERS FROM RESERVOIR WATER RIGHTS	VOLUME (ACRE-FEET)
<b>POSSUM KINGDOM LAKE</b>	
DOUBLE DIAMOND PROPERTIES, INC.	806
POSSUM KINGDOM WSC	1,243
RANCH OWNER'S ASSOCIATION	256
ROCKER B LAND & CATTLE COMPANY, LLC	42
SPORTSMAN'S WORLD MUD	231
TEXAS PARKS & WILDLIFE DEPT.	1,208
WEST CENTRAL BRAZOS PIPELINE	1,765
<b>SUBTOTAL:</b>	<b>5,551</b>
<b>BRAZOS RIVER BELOW POSSUM KINGDOM LAKE</b>	
PARKER COUNTY SUD	558
SUGAR TREE, INC.	197
VULCAN CONST. MATERIALS, L.P.	1,485
ZRT LAND AND CATTLE, LLC	2
<b>SUBTOTAL:</b>	<b>2,242</b>
<b>LAKE GRANBURY</b>	
ACTON MUNICIPAL UTILITY DIST.	20
BRAZOS REGIONAL PUBLIC UTILITY AGENCY	3,902
COUNTY OF SOMERVELL	316
DECORDOVA BEND ESTATES OWNERS	185
GRANBURY RECREATIONAL ASSOC.	48
GRANBURY, CITY OF	3,528
KING RANCH TURFGRASS, L.P.	582
LAKES AT TIMBER COVE POA, INC.	81
LENIMO INC.	2,258
LOWELL UNDERWOOD	50
PECAN PLANTATION OWNER'S ASSOC.	211
TEXAS WATER UTILITIES, L.P.	445
LUMINANT ELECTRIC COMPANY	45,165
WOLF HOLLOW SERVICES, LLC	2,139
<b>SUBTOTAL:</b>	<b>58,930</b>
<b>BRAZOS RIVER BELOW LAKE GRANBURY</b>	
DOUBLE DIAMOND PROPERTIES, INC.	58
<b>LAKE WHITNEY</b>	
WHITE BLUFF PROPERTY OWNERS ASSOC.	496
<b>BRAZOS RIVER BELOW LAKE WHITNEY</b>	
ALL SEASONS TURF GRASS	22
CALPINE BOSQUE ENERGY CENTER, LLC	3,887
DOW CHEMICAL COMPANY	7,901
GULF COAST WATER AUTH.	32,999
HORIZON TURF GRASS, INC.	740
KING RANCH TURFGRASS, L.P.	564
LORENA, CITY OF	738
MARLIN, CITY OF	599
NEUHAUS TRUSTS PARTNERSHIP	314
NRG TEXAS, LLC	22,073
RICHMOND, CITY OF	2,436
<b>SUBTOTAL:</b>	<b>72,273</b>
<b>LAKE AQUILLA</b>	
AQUILLA WATER SUPPLY DISTRICT	3,604
CLEBURNE, CITY OF	4,325
<b>SUBTOTAL:</b>	<b>7,929</b>
<b>LAKE PROCTOR</b>	
LAKE PROCTOR IRRIGATION AUTH.	1,244
UPPER LEON RIVER MWD	3,074
<b>SUBTOTAL:</b>	<b>4,318</b>
<b>LEON RIVER BELOW LAKE PROCTOR</b>	
LAKE PROCTOR IRRIGATION AUTH.	1,055
NORTH LEON RIVER IRRIGATION CORP.	4,472
<b>SUBTOTAL:</b>	<b>5,527</b>
<b>LAKE BELTON</b>	
439 WATER SUPPLY CORP.	710
BELL CO. WATER CONTROL & IMP.	34,932
BLUEBONNET WATER SUPPLY CORP.	3,472
CORYELL CITY WATER SUPPLY DIST.	300
FORT GATES WSC	200
GATESVILLE, CITY OF	4,786
HARKER HEIGHTS, CITY OF	633
THE GROVE WATER SUPPLY CORP.	171
<b>SUBTOTAL:</b>	<b>45,204</b>
<b>LEON RIVER BELOW LAKE BELTON</b>	
TEMPLE, CITY OF	12,993
SLR PROPERTY I, LP	4,094
WILDFLOWER COUNTRY CLUB, INC.	243
<b>SUBTOTAL:</b>	<b>17,330</b>
<b>LAKE STILLHOUSE HOLLOW</b>	
CENTRAL TEXAS WATER SUPPLY CORP.	4,697
JARRELL-SCHWERTNER WATER SUPPLY CORP.	63
KEMPNER WATER SUPPLY CORP.	2,622
LAMPASAS, CITY OF	2,096
SALADO WATER SUPPLY CORP.	753
<b>SUBTOTAL:</b>	<b>10,231</b>
<b>LAKE GEORGETOWN</b>	
BRUSHY CREEK MUD	3,600
GEORGETOWN, CITY OF	22,146
ROUND ROCK, CITY OF	23,111
<b>SUBTOTAL:</b>	<b>48,857</b>
<b>LAKE GRANGER</b>	
EAST WILLIAMSON CO. REGIONAL WATER SYSTEM	7,135
<b>LAKE LIMESTONE</b>	
NRG TEXAS, LLC	12,885
SLC WATER SUPPLY	103
LUMINANT GENERATION COMPANY	23,929
<b>SUBTOTAL:</b>	<b>36,917</b>
<b>NAVASOTA RIVER BELOW LAKE LIMESTONE</b>	
WELLBORN SPECIAL UTILITY DIST.	1,434
<b>LAKE SOMERVILLE</b>	
BRENHAM, CITY OF	3,542
<b>TOTAL</b>	<b>327,975</b>

**2022 TOTAL WATER USE**  
385,879 Acre-Feet

2022 WATER USE BY INTERRUPTIBLE AND LAKESIDE LOCAL CUSTOMERS FROM RESERVOIR WATER RIGHTS	VOLUME (ACRE-FEET)
<b>POSSUM KINGDOM LAKE</b>	
BR AT POSSUM KINGDOM, LTD	9
GANNETT OPERATING, LLC	1
HILL COUNTRY HARBOR OWNER'S ASSOC., INC.	436
LAKESHORE HOME OWNERS	1
LAKESIDE LOCAL USE	257
WACO BEND RANCH, LTD	30
<b>SUBTOTAL:</b>	<b>734</b>
<b>BRAZOS RIVER BELOW POSSUM KINGDOM LAKE</b>	
LaROCA'S MAGIC VALLEY RANCH LP	227
<b>LAKE GRANBURY</b>	
LAKESIDE LOCAL USE	367
THOMAS BROS GRASS, LLC	21
<b>SUBTOTAL:</b>	<b>388</b>
<b>BRAZOS RIVER BELOW LAKE GRANBURY</b>	
BRAZOS VALLEY GRASS, INC.	341
GRANBURY MATERIALS, LLC	682
INGRAM CONCRETE, LLC	147
RCB VENTURES dba TRI-TEX GRASS	536
RRH FARM AND RANCH, LLC (RYAN HOUSTON)	27
<b>SUBTOTAL:</b>	<b>1,733</b>
<b>LAKE WHITNEY</b>	
DAVID ANDREWS	0.2
LAKESIDE LOCAL USE	6
WHITE BLUFF PROPERTY OWNERS ASSOC.	294
<b>SUBTOTAL:</b>	<b>300</b>
<b>BRAZOS RIVER BELOW LAKE WHITNEY</b>	
3-D FARMS	356
CHESAPEAKE ENERGY CORPORATION	241
CODY MILLER	122
CREEKSIDE NURSERY, LLC	411
DOW CHEMICAL COMPANY	28,000
GULF COAST WATER AUTH.	13,238
HORIZON TURF GRASS, INC.	1,150
JAMES K. BOYD	16
KNIFE RIVER CORP.	450
KOTRLA FARM LP	297
LRR PECOS VALLEY, LLC	72
MARECEK LAND & CATTLE, LLC	1,894
NEUHAUS TRUSTS PARTNERSHIP	362
TULLOS FARMS, LLC	249
<b>SUBTOTAL:</b>	<b>46,858</b>
<b>LAKE PROCTOR</b>	
ROBERT P. STEPHENS	156
SEARS BROTHERS	320
<b>SUBTOTAL:</b>	<b>476</b>
<b>LEON RIVER BELOW LAKE PROCTOR</b>	
NORTH LEON RIVER IRRIGATION CORP.	761
<b>LAKE BELTON</b>	
LAKESIDE LOCAL USE	3
<b>LITTLE RIVER BELOW LAKE BELTON</b>	
AARON MARTINKA, AKA FARMS	174
BILL CURRY dba CURRY FARMS	28
ENERSOL GROUP	64
FLORENCE (DEAN P.) MIKESKA	196
KACIR WHEELER, LLC	35
STRASBURGER ENTERPRISES, INC	145
WILDFLOWER COUNTRY CLUB, INC.	7
<b>SUBTOTAL:</b>	<b>649</b>
<b>LAMPASAS RIVER BELOW STILLHOUSE HOLLOW</b>	
THOMAS LOVELACE	24
<b>LAKE LIMESTONE</b>	
CRESCENT PASS ENERGY, LLC	6
LAKESIDE LOCAL USE	102
<b>SUBTOTAL:</b>	<b>108</b>
<b>NAVASOTA RIVER BELOW LAKE LIMESTONE</b>	
APACHE CORP.	339
COMSTOCK OIL & GAS, LLC	494
VESS OIL CORPORATION	238
WILDFIRE ENERGY LLC	1,309
<b>SUBTOTAL:</b>	<b>2,380</b>
<b>LAKE SOMERVILLE</b>	
APACHE CORP.	85
GEOSOUTHERN II, LLC	4
IRONROC ENERGY PARTNERS, LLC	100
<b>SUBTOTAL:</b>	<b>189</b>
<b>YEGUA CREEK BELOW LAKE SOMERVILLE</b>	
GEOSOUTHERN II, LLC	145
<b>TOTAL</b>	<b>54,975</b>

2022 WATER USE FROM THE COLORADO BASIN	VOLUME (ACRE-FEET)
<b>BRAZOS - COLORADO INTERBASIN TRANSFER</b>	
GEORGETOWN, CITY OF	748
LIBERTY HILL, CITY OF	561
ROUND ROCK, CITY OF	1,620
<b>TOTAL</b>	<b>2,929</b>



\* Leakage has not been quantified by the US Army Corp of Engineers for Lakes Georgetown, Granger and Proctor.  
 \*\*8,369 acre-feet of the 39,830 acre-feet of water released for water supply from Lake Belton was for the City of Temple under its own water right. Therefore, this 8,369 acre-feet is not reflected in BRA's water use total for 2022.  
 \*\*\*7,121 acre-feet of water used under NRG's BRA contract was pumped at their downstream pumping point near the City of Richmond under the BRA's Excess Flows permit. Since water pumped under the Excess Flows permit is run-of-river water and not released from any of the BRA system reservoirs, it is not reflected in this reservoir accounting.  
 NOTE: [Lakeside Water Use (231,309 acre-feet) + Water Supply Release (128,835 acre-feet) + Undedicated Release used for Water Supply (24,055 acre-feet) - Temple water right (8,369 acre-feet) + Excess Flows (7,120 acre-feet) + Water use from the Colorado Basin (2,929 acre-feet) = Total 2022 BRA Water Use (385,879 acre-feet)]

